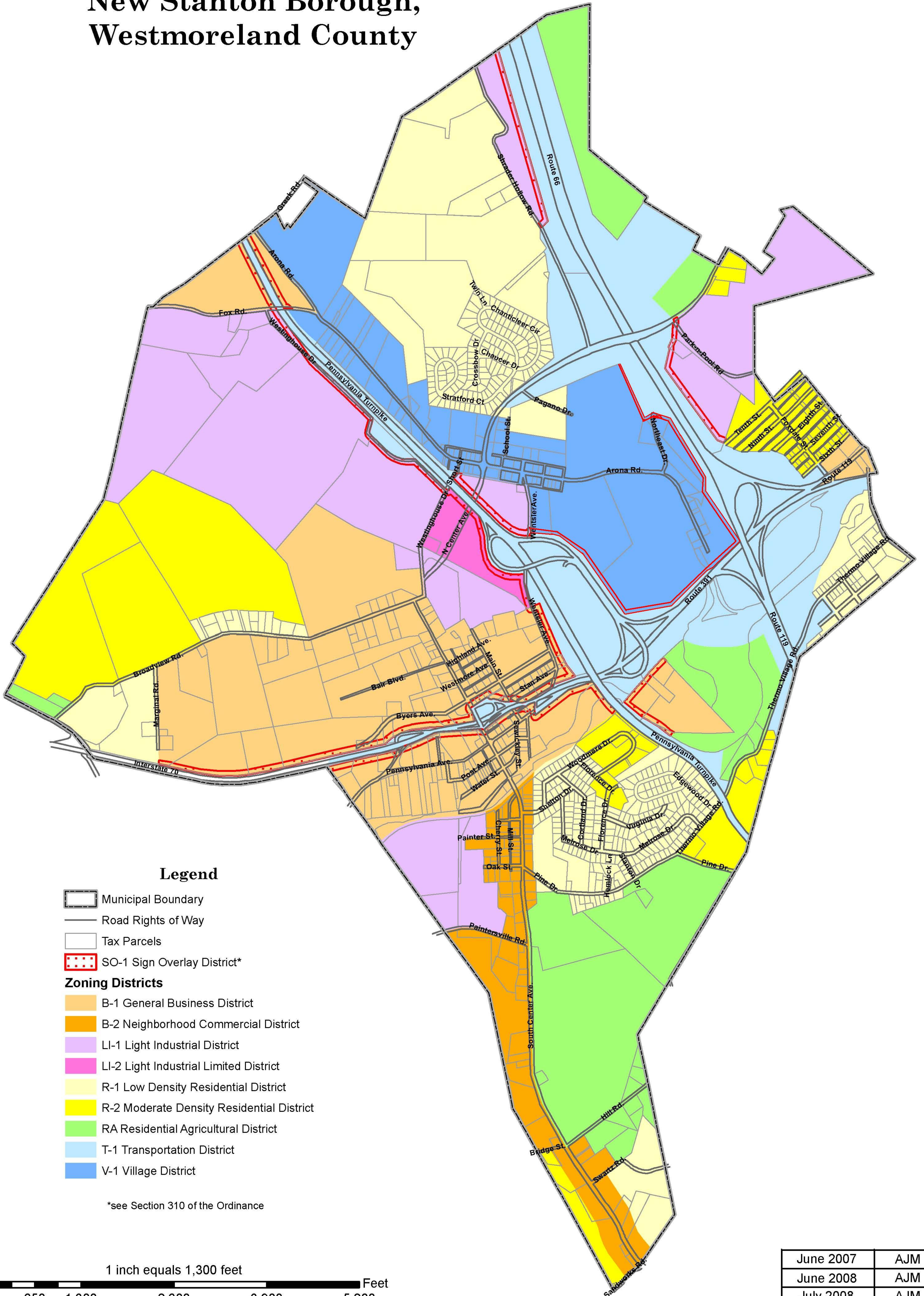



Zoning Districts with Overlay Districts

New Stanton Borough, Westmoreland County



Legend

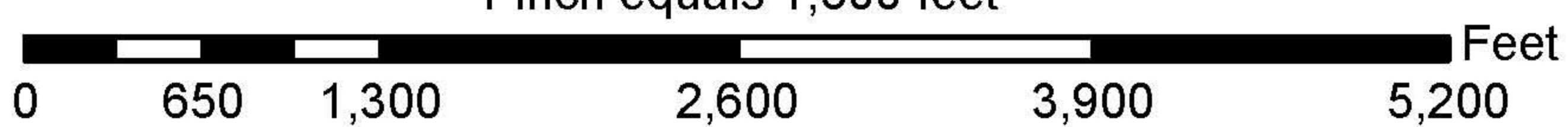
- Municipal Boundary
- Road Rights of Way
- Tax Parcels
- SO-1 Sign Overlay District*

Zoning Districts

- B-1 General Business District
- B-2 Neighborhood Commercial District
- LI-1 Light Industrial District
- LI-2 Light Industrial Limited District
- R-1 Low Density Residential District
- R-2 Moderate Density Residential District
- RA Residential Agricultural District
- T-1 Transportation District
- V-1 Village District

*see Section 310 of the Ordinance

1 inch equals 1,300 feet



OLSEN & ASSOCIATES, LLC

ENGINEERS • COMMUNITY PLANNERS • SURVEYORS • LANDSCAPE ARCHITECTS • GRANTS WRITERS / ADMINISTRATORS
126 S. MAIN STREET BUTLER PENNSYLVANIA 16001 (724) 282-4786 FAX (724) 282-7619 www.OlsenAndAssociates.us

ARCH # 200657A ZONING

O&A PROJECT # 200657A

June 2007	AJM
June 2008	AJM
July 2008	AJM
Sept 2008	AJM
Oct 2008	AJM